

4631 Chuckwood Dr
Mint Hill NC 28227

This report provides an in-depth comparison of 4631 Chuckwood Dr Mint Hill NC 28227 and other properties in the area. Powered by RentRange®, this report gives you valuable insight for discerning investment property analysis.

RENTRANGE ESTIMATE

\$ 1,840

CONFIDENCE SCORE

82 %

EST PROPERTY VACANCY RATE

7.3 %

SUBJECT PROPERTY DETAILS

TYPE
SINGLE-FAMILY

YEAR BUILT
1974

SQ/FT
2,800

SQ/FT LOT
30,753

BEDS
4

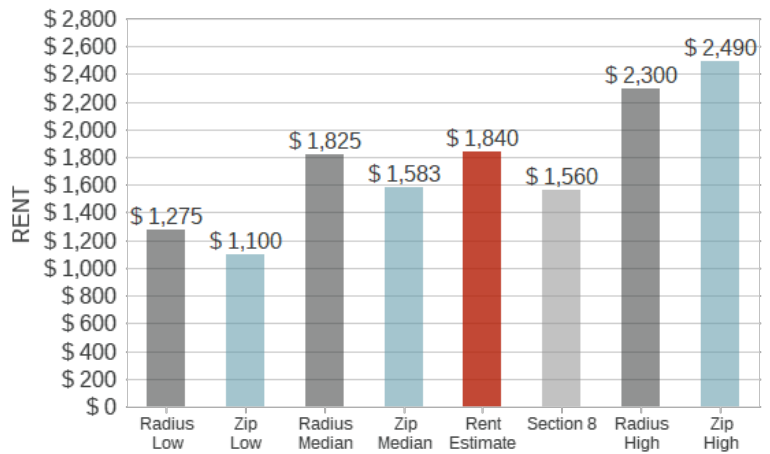
BATHS
2.5

RADIUS SEARCHED
2.0 mi.

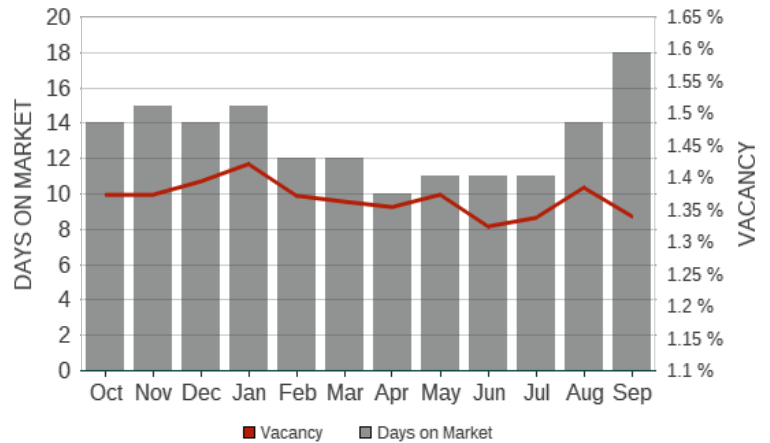
OF COMPS
34

GLA SQ/FT VS COMPS
SMALLER THAN 17 %

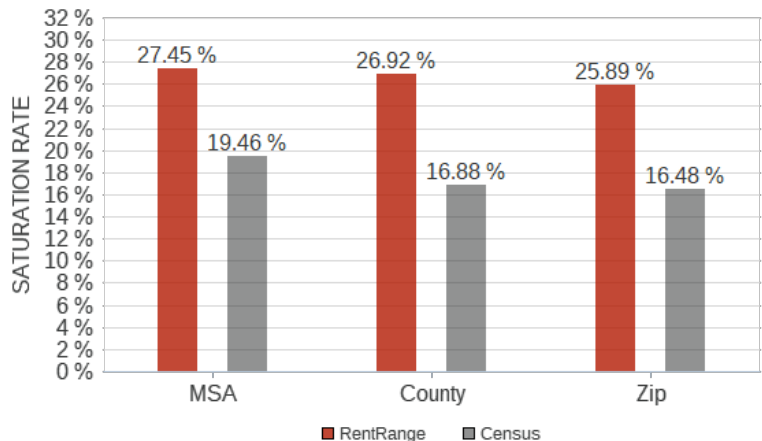
RENTAL BENCHMARKS



DAYS ON MARKET VS VACANCY IN COUNTY



RENTAL SATURATION BENCHMARKS







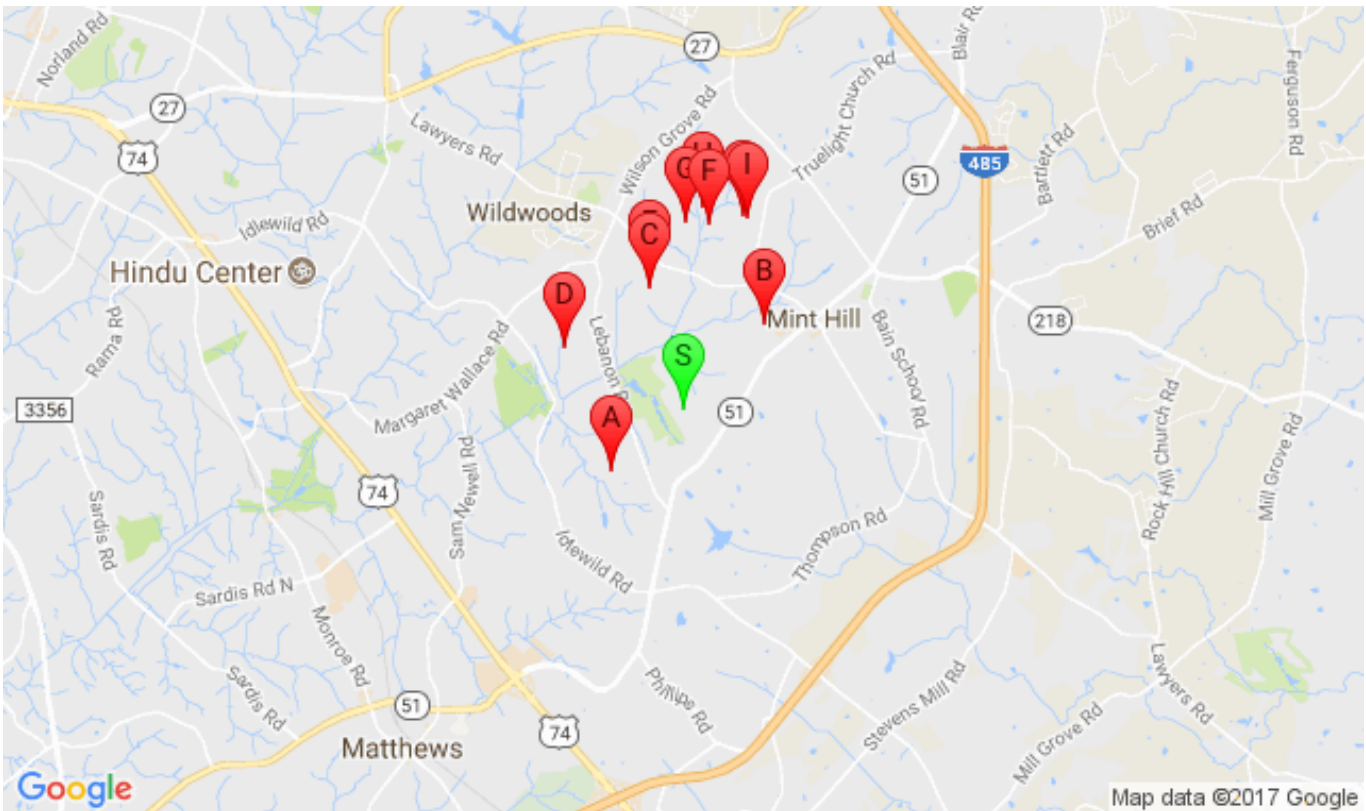
Report Date: 10/11/2017 Versions: R34.A3

RentRange® estimates are based upon the subject property being in average condition and with average amenities. Property condition, amenities/upgrades/incentives & furnishings offered, preparation/cleaning time between tenants, marketing channels used to find tenants, and time of year for lease all play significant factors in the vacancy term. RentRange provides rental data (including rental estimates) to you for your information purposes only. Such rental data is based on limited data sets that may change at any time in our sole discretion. We do not have any obligation to keep the rental data up to date, nor do we make any representation or warranty of any kind, express or implied, as to the completeness, accuracy, reliability, suitability or availability of such rental data or the underlying data sets. The rental data is not intended to constitute, and in fact does not constitute, financial, investment, tax or legal advice. Any reliance on or other use of such rental data by you is at your sole risk. Copyright 2009-2017 RentRange LLC, unauthorized use, duplication, redistribution or disclosure is prohibited by law.

COMPARABLE FOR-RENT PROPERTIES

4631 Chuckwood Dr
Mint Hill NC 28227

	 SQ/FT	 Bed	 Bath	 Dist	 Type	 Rent
A: 4918 Hidden View Dr Mint Hill NC 28227	2,370	4	3.0	0.87 mi.	SINGLE	\$ 1,900
B: 5816 Whitehawk Hill Rd Mint Hill NC 28227	2,556	4	2.0	1.07 mi.	SINGLE	\$ 1,995
C: 7222 Old Oak Ln Mint Hill NC 28227	2,866	4	2.0	1.15 mi.	SINGLE	\$ 1,695
D: 6212 Gold Wagon Ln Mint Hill NC 28227	2,206	4	2.0	1.22 mi.	SINGLE	\$ 1,725
E: 7323 Old Oak Ln Mint Hill NC 28227	2,886	4	2.0	1.25 mi.	SINGLE	\$ 1,615
F: 7541 Brookwood Valley Ln Mint Hill NC 28227	3,438	4	2.0	1.69 mi.	SINGLE	\$ 1,875
G: 7621 Kuck Rd Mint Hill NC 28227	3,389	4	2.0	1.71 mi.	SINGLE	\$ 1,825
H: 7720 Brookwood Valley Ln Mint Hill NC 28227	3,422	4	2.0	1.84 mi.	SINGLE	\$ 1,869
I: 5628 Versage Dr Mint Hill NC 28227	2,916	4	2.0	1.84 mi.	SINGLE	\$ 1,800
J: 5640 Versage Dr Mint Hill NC 28227	N/A	4	2.0	1.84 mi.	SINGLE	\$ 1,695

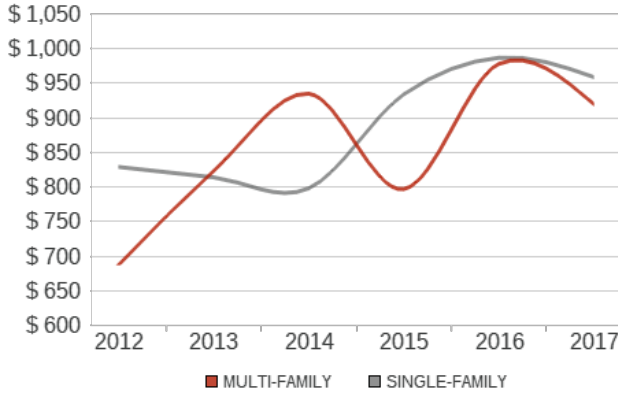


RentRange® estimates are based upon the subject property being in average condition and with average amenities. Property condition, amenities/upgrades/incentives & furnishings offered, preparation/cleaning time between tenants, marketing channels used to find tenants, and time of year for lease all play significant factors in the vacancy term. RentRange provides rental data (including rental estimates) to you for your information purposes only. Such rental data is based on limited data sets that may change at any time in our sole discretion. We do not have any obligation to keep the rental data up to date, nor do we make any representation or warranty of any kind, express or implied, as to the completeness, accuracy, reliability, suitability or availability of such rental data or the underlying data sets. The rental data is not intended to constitute, and in fact does not constitute, financial, investment, tax or legal advice. Any reliance on or other use of such rental data by you is at your sole risk. Copyright 2009-2017 RentRange LLC, unauthorized use, duplication, redistribution or disclosure is prohibited by law.

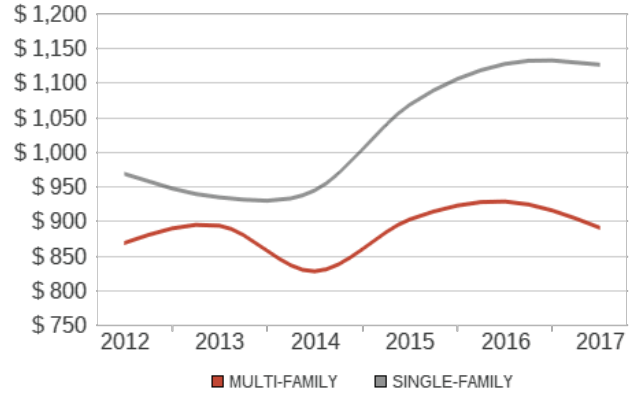
COUNTY RENT TRENDS BY BEDROOM & TYPE

4631 Chuckwood Dr
Mint Hill NC 28227

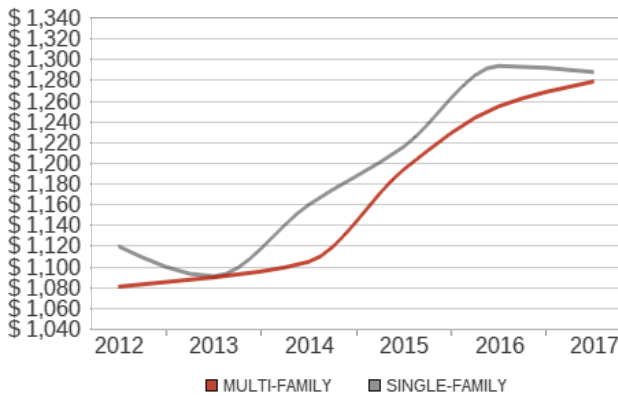
1BD RENTAL TRENDS IN COUNTY



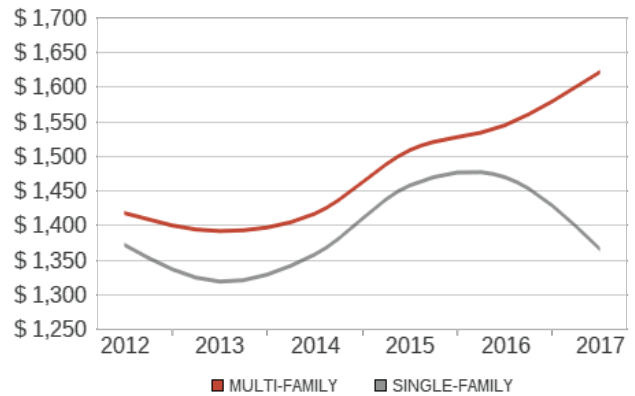
2BD RENTAL TRENDS IN COUNTY



3BD RENTAL TRENDS IN COUNTY



4BD RENTAL TRENDS IN COUNTY



MEDIAN HOUSING RENTAL RATES IN MINT HILL, NC

TYPE	MEDIAN RENT	SECTION 8	AVG SQFT	\$/SQFT
1BD SINGLE-FAMILY in Mint Hill	\$ 848	\$ 784	1,196	\$ 0.71
1BD MULTI-FAMILY in Mint Hill	\$ 969	\$ 784	760	\$ 1.28
2BD SINGLE-FAMILY in Mint Hill	\$ 889	\$ 907	1,054	\$ 0.84
2BD MULTI-FAMILY in Mint Hill	\$ 1,137	\$ 907	1,096	\$ 1.04
3BD SINGLE-FAMILY in Mint Hill	\$ 1,233	\$ 1,230	1,552	\$ 0.79
3BD MULTI-FAMILY in Mint Hill	\$ 1,311	\$ 1,230	1,416	\$ 0.93
4BD SINGLE-FAMILY in Mint Hill	\$ 1,559	\$ 1,560	2,285	\$ 0.68
4BD MULTI-FAMILY in Mint Hill	\$ 1,473	\$ 1,560	1,986	\$ 0.74

RentRange® estimates are based upon the subject property being in average condition and with average amenities. Property condition, amenities/upgrades/incentives & furnishings offered, preparation/cleaning time between tenants, marketing channels used to find tenants, and time of year for lease all play significant factors in the vacancy term. RentRange provides rental data (including rental estimates) to you for your information purposes only. Such rental data is based on limited data sets that may change at any time in our sole discretion. We do not have any obligation to keep the rental data up to date, nor do we make any representation or warranty of any kind, express or implied, as to the completeness, accuracy, reliability, suitability or availability of such rental data or the underlying data sets. The rental data is not intended to constitute, and in fact does not constitute, financial, investment, tax or legal advice. Any reliance on or other use of such rental data by you is at your sole risk. Copyright 2009-2017 RentRange LLC, unauthorized use, duplication, redistribution or disclosure is prohibited by law.



AREA GROSS YIELD & RENTAL TRENDS

4631 Chuckwood Dr
Mint Hill NC 28227

GROSS YIELD PERCENTAGES OF 10 NEAREST ZIP CODES

ZIP CODES	GROSS YIELD %	MEDIAN RENT
28227	8.88 %	\$ 1,583
28215	9.77 %	\$ 1,417
28079	9.17 %	\$ 1,643
28105	8.53 %	\$ 1,794
28212	9.28 %	\$ 1,362
28075	8.13 %	\$ 1,687
28104	8.23 %	\$ 1,926
28213	10.92 %	\$ 1,507
28270	7.11 %	\$ 1,788
28107	8.54 %	\$ 1,220

RENTAL TREND SUMMARY

TYPE	1 MONTH CHANGE	3 MONTH CHANGE	12 MONTH CHANGE
Zip Code 28227	\$61	\$87	\$90
City of Mint Hill	\$25	-\$4	\$50
County of Mecklenburg	\$9	-\$19	\$62
State of North Carolina	-\$1	\$4	\$13

Data Sources

Rental comparables are collected from a national network of strategic resources that include but are not limited to: rental data aggregators, residential property managers, real estate investment enterprises, real estate technology providers and MLSs. We do not deploy screen-scrapers or bots to acquire protected or copyrighted data from the web. Our information is acquired in accordance with the resources terms of use and/or through licensed data-usage agreements.

RentRange® estimates are based upon the subject property being in average condition and with average amenities. Property condition, amenities/upgrades/incentives & furnishings offered, preparation/cleaning time between tenants, marketing channels used to find tenants, and time of year for lease all play significant factors in the vacancy term. RentRange provides rental data (including rental estimates) to you for your information purposes only. Such rental data is based on limited data sets that may change at any time in our sole discretion. We do not have any obligation to keep the rental data up to date, nor do we make any representation or warranty of any kind, express or implied, as to the completeness, accuracy, reliability, suitability or availability of such rental data or the underlying data sets. The rental data is not intended to constitute, and in fact does not constitute, financial, investment, tax or legal advice. Any reliance on or other use of such rental data by you is at your sole risk. Copyright 2009-2017 RentRange LLC, unauthorized use, duplication, redistribution or disclosure is prohibited by law.

4631 Chuckwood Dr
Mint Hill NC 28227

DATA DICTIONARY

CENSUS COUNTY SATURATION	Estimated percentage of renter-occupied units versus owner-occupied units as reported by U.S. Census / American Community Survey within the geography searched. Census estimates rental saturation for 1-4 unit properties and rental saturation for 5+ unit properties. The most recent Census data is from at least 21 months ago.
CONFIDENCE SCORE	Predictor of the accuracy of the final RentRange Rental Estimate based on numerous factors, including location of the subject, its physical characteristics, neighborhood characteristics, market conditions, and the similarity of the comparable properties to the subject property.
CUSTOM COUNTY SATURATION	Estimated percentage of renter-occupied units versus owner-occupied units as reported by RentRange within the geography searched. RentRange estimates rental saturation for single-family detached properties only.
CUSTOM COUNTY VACANCY	Estimated vacancy rate as reported by RentRange uses both public and proprietary information within the geography searched. Custom vacancy is for either single-family detached or multi-family depending on the report type.
DAYS ON MARKET	Days on market measures the average number of days the property has been listed for rent in that geography.
DAYS ON MARKET VS. VACANCY CHART IN COUNTY	Left Y axis shows days on market represented by bars, the right Y axis and curve line represent vacancy rate in the given county.
ESTIMATED PROPERTY VACANCY	RentRange's Estimated Property Vacancy is built from our proprietary aggregated analysis of geographic and property specific trends in each subject property's local area.
GROSS LIVING AREA (GLA)	Gross Living Area (GLA) is the total area of finished, above-grade residential space. It is calculated by measuring the outside perimeter of the structure and includes only finished, habitable, above-grade living space. Finished basements and unfinished attic areas are not included in total gross living area.
GROSS YIELD	Gross yield is calculated by dividing the total annual projected gross income by the total property price. $\text{Gross yield} = \text{gross income} / \text{total property price}$.
HIGH/LOW RADIUS RENT	Rent amount for the top and bottom tenth percentiles in the radius searched for either the single-family detached or multi-family properties.
MEDIAN RADIUS RENT	Median rent amount for all matching comparable rentals within the radius searched.



4631 Chuckwood Dr
Mint Hill NC 28227

DATA DICTIONARY

METROPOLITAN STATISTICAL AREA (MSA)	<p>Metropolitan statistical areas are geographic entities delineated by the Office of Management and Budget (OMB) for use by Federal statistical agencies in collecting, tabulating, and publishing Federal statistics. A metro area contains a core urban area of 50,000 or more population. Each metro area consists of one or more counties and includes the counties containing the core urban area, as well as any adjacent counties that have a high degree of social and economic integration (as measured by commuting to work) with the urban core.</p> <p>Source: http://www.census.gov/population/metro/</p>
MULTI-FAMILY	Includes apartments, condominiums, townhomes, duplexes, triplexes, and quadruplexes.
PRICE & RENT TREND IN COUNTY CHART	The left Y axis represents average asking home price in the county, the right Y axis represents asking rent amount, and the X axis details the year for the subject property type and number of bedrooms.
PROPERTY TYPE	If not specified, rental rates for single-family detached homes will be returned.
RADIUS SEARCHED	The distance in 0.5 mile increments of the search radius to return a statistically significant number of comparable rental properties.
RENRANGE RENTAL ESTIMATE	RentRange® Rental Estimate for the subject property using our proprietary algorithm. The Rental Estimate assumes that the property is in average condition compared to the condition of the properties in the radius searched.
SECTION 8	County-level Section 8 rental amount for the number of bedrooms, provided by Housing & Urban Development (HUD).
SINGLE-FAMILY	Stand alone single-family home.